

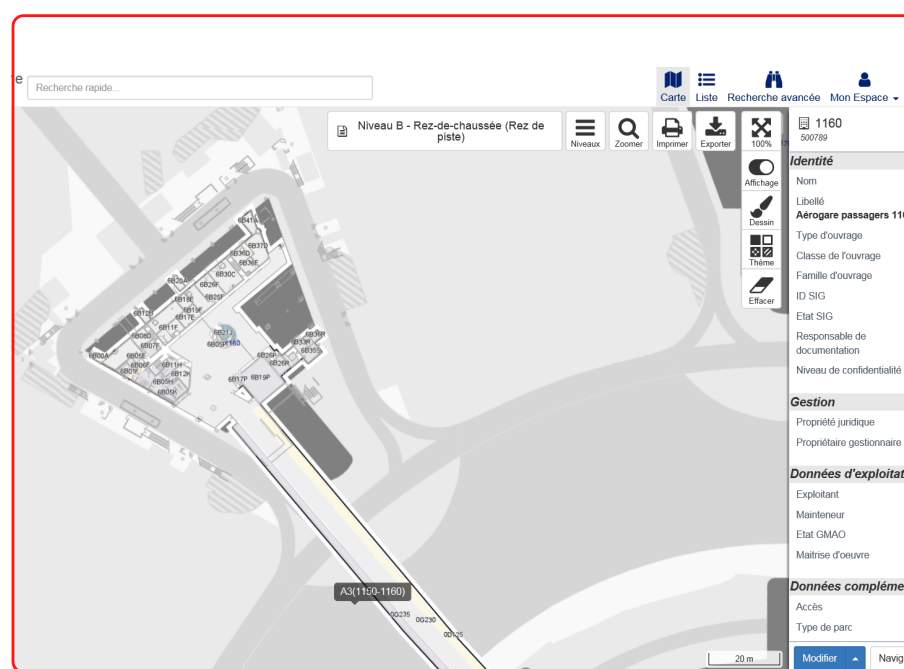

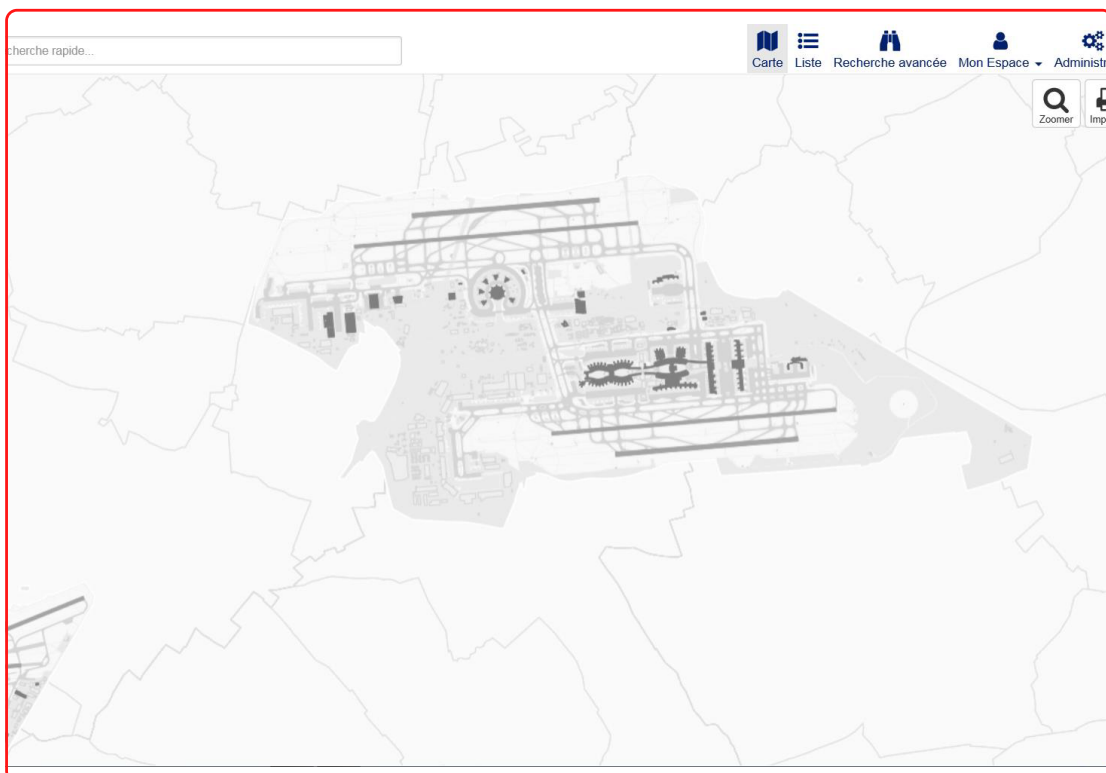
AM 1-4
HL1-2

PATRIMONY & LAND MANAGEMENT

BY OSCARS S.A.

OUR EXPERIENCE

OSCARS S.A. has been selected by major airports to provide GIS (geographical Information System) expertise. We integrate GIS & CAD data to provide a global patrimony overview to allow Landside/Airside & patrimony management, a common interface to share across system, and known total cost of ownership.



GLOBAL MAPPING

Landside management

- Shops & renting
- Integration with CRM
- Traffic & accessibility
- Parking management

Airside management:

- Apron & Parking
- Runway, Taxiway network
- AIXM & export capabilities

TERMINAL & PASSENGER MAPS

Passenger & interactive maps:

- Interact with mobile & dashboard systems
- Network & path analysis

Analysis & reporting:

- Passenger flows, heatmaps,...

OUR SOLUTION

Software as a Service



Resource, cost & flow analysis



Real-time planning management



AI & geospatial-based pattern recognition

